


## MEMORANDUM

**DATE:** June 9, 2009  
**TO:** Phil Raba, Administrative Officer, Central Services Department  
**FROM:** Kimberly Rodriguez, Planning Director   
**SUBJECT:** CAPITAL PROJECTS GENERAL PLAN CONFORMITY REVIEW

---

Pursuant to Section 65401 of the California Government Code, the Planning Division has reviewed the County Executive Office and Public Works Agency (Transportation Department, Water and Sanitation Department and Watershed Protection District) Capital Projects Program for FY 2009-10, and has prepared a General Plan Conformity analysis.

Several projects are located in cities. The County General Plan is not applicable within the jurisdiction of a city. For General Plan conformity determination for these projects, you will have to contact the respective cities.

If you have any questions concerning our review, please contact Bruce Smith at 654-2497.

## COUNTY EXECUTIVE OFFICE

### PLANNED CAPITAL PROJECT FOR FISCAL YEAR 2009-2010

PROJECT	LOCATION AND DESCRIPTION	APPLICABLE GENERAL PLAN DOCUMENT	GENERAL PLAN CONFORMITY
Colston Building Renovation	The renovation would provide 15,000 sq. ft. of clinical space to improve access to orthopedic services and hospital radiology services; create a neuro services institute and expand services at the existing Ventura County Medical Center campus at 3291 Loma Vista Road, in Ventura	City of Ventura plans may be applicable	Unknown for City of Ventura
Santa Paula Hospital Seismic Retrofit	Seismic upgrade as required by building standards at existing Santa Paula Hospital campus located at 825 N. 10 <sup>th</sup> Street, in Santa Paula	City of Santa Paula plans may be applicable	Unknown for City of Santa Paula
Ventura County Medical Center Seismic Retrofit	Seismic upgrade as required by building standards at existing Ventura County Medical Center campus located in Ventura	City of Ventura plans may be applicable	Unknown for City of Ventura
Todd Road Jail Expansion (Option 2)	The expansion would add 656 rated beds with total build-out at 413,900 sq. ft. at the existing Todd Road Jail site near the Mission Rock Road Existing Community	Goals, Policies and Programs (GP & P), Chapters 2 and 4	Consistent with County General Plan
Work Furlough Housing Facility Remodel/Upgrade	Upgrade the existing 23,000 sq. ft. housing facility to meet current standards in energy efficiency, maintenance reduction and ADA compliance while improving living and working conditions. The site is located at 500 Eubanks Street, in the City of Camarillo.	City of Camarillo plans may be applicable.	Unknown for City of Camarillo.
Juvenile Justice Center Green Office Complex	The project will co-locate service delivery for county functions related to the juvenile courts. The site is located at 4333 Vineyard Avenue in the City of Oxnard.	City of Oxnard plans may be applicable.	Unknown for City of Oxnard.

# WATERSHED PROTECTION DISTRICT

## PLANNED CAPITAL PROJECT FOR FISCAL YEAR 2008-2009

PROJECT	LOCATION AND DESCRIPTION	APPLICABLE GENERAL PLAN DOCUMENT	GENERAL PLAN CONFORMITY
<b>ZONE 1 (Ventura River Drainage)</b>			
Dent Canyon Basin Retrofit	Modify outlet pipe and emergency spillway of the existing debris basin. Objective is to bring the basin outlet facilities up to District standards; Located in City of Ventura	City of Ventura plans may be applicable.	Unknown for City of Ventura
Matilija Dam Ecosystem Restoration – Camino Cielo Bridge Replacement	Replace existing bridge at Camino Cielo. This project is a mitigation element of the Matilija Dam Ecosystem Restoration Project; Located northwest of Ojai.	Goals, Policies and Programs (GP & P), Chapters 1, 2, and 4	Consistent with County General Plan
Matilija Dam Ecosystem Restoration - Giant Reed Removal	Remove Arundo Donax and other invasive species from Highway 150 to the headwaters of Matilija Canyon. This project is a mitigation element of the Matilija Dam Ecosystem Restoration Project; Located northwest of Ojai	Goals, Policies and Programs (GP & P), Chapter 1; and Ojai Area Plan	Consistent with applicable plans
Matilija Dam Ecosystem Restoration - Preconstruction Engineering and Design	Project engineering and design to remove existing dam in Matilija Canyon. The objective is to provide fish passage for the endangered steelhead trout and enhance habitat quality in Matilija Creek and reduce flood control maintenance costs; Located northwest of Ojai	Goals, Policies and Programs (GP & P), Chapters 1, 2, and 4; and Ojai Area Plan	Consistent with applicable plans
Matilija Dam Ecosystem Restoration - Preconstruction Santa Ana Boulevard Bridge Modification	Add a fourth span to the Santa Ana Boulevard Bridge. This project is a mitigation element of the Matilija Dam Ecosystem Restoration Project; Located northwest of Ojai	Goals, Policies and Programs (GP & P), Chapters 1, 2, and 4; and Ojai Area Plan	Consistent with applicable plans
Ventura River Levee Improvements	Complete all improvements and analysis required for certification of the existing Ventura River Levee (VR-1). The objective is to provide 100-year level of flood protection and certify the levee so that FEMA will recognize the levee in future flood insurance studies; Location west of Ventura	GP & P, Chapters 1, 2, and 4; and Ventura Avenue Area Plan	Consistent with applicable plans

# WATERSHED PROTECTION DISTRICT

PLANNED CAPITAL PROJECT FOR FISCAL YEAR 2008-2009

PROJECT	LOCATION AND DESCRIPTION	APPLICABLE GENERAL PLAN DOCUMENT	GENERAL PLAN CONFORMITY
<b>ZONE 2 (Santa Clara River Drainage)</b>			
Arundell Barranca – Ventura Harbor to Harbor Boulevard	Construct channel improvements from Ventura Harbor to Harbor Boulevard to replace existing deteriorating facility. Objective is to provide 100-year flood protection to adjacent residential properties in City of Ventura	City of Ventura plans may be applicable	Unknown for City of Ventura
J Street Drainage Facility Improvements	Construct drainage facility improvements south of Spruce Street. Objective is to provide 100-year flood protection to adjacent residential properties within the cities of Oxnard and Port Hueneme.	City of Oxnard and City of Port Hueneme plans may be applicable	Unknown for City of Oxnard and City of Port Hueneme
Piru Creek Bank Protection	Provide river bank protection to prevent bank erosion adjacent to existing residential properties north of Center Street in the Piru community	GP & P, Chapters 1, 2 and 4; and Piru Area Plan	Consistent with applicable plans.
Pole Creek Channel Improvements	Construct channel improvements south of 4 <sup>th</sup> Street to south of Ventura Street in the City of Fillmore	City of Fillmore plans may be applicable	Unknown for City of Fillmore
Santa Clara River Bendway Weir Field	Reconstruct and upgrade four existing groins on the south bank of the Santa Clara River that have been damaged as a result of previous large storm flows. The objective is to protect adjacent properties from bank erosion; north of Oxnard	GP & P, Chapters 1, 2 and 4	Consistent with County General Plan
Santa Clara River Levee Improvements Downstream of Highway 101	Design of new levees on the south bank of the Santa Clara River from Highway 101 downstream of Victoria Avenue. The objective is to protect adjacent properties from the 100-year flood. Location north of Oxnard	GP & P, Chapters 1, 2 and 4	Consistent with County General Plan

# WATERSHED PROTECTION DISTRICT

PLANNED CAPITAL PROJECT FOR FISCAL YEAR 2008-2009

PROJECT	LOCATION AND DESCRIPTION	APPLICABLE GENERAL PLAN DOCUMENT	GENERAL PLAN CONFORMITY
<b>ZONE 3 (Calleguas Creek Drainage)</b>			
Camarillo Hills Drain- Lantana to Carmen Drive	Replace existing damaged trapezoidal channel and culvert from Lantana Street to upstream of Carmen Drive with new RC rectangular channel and box culvert. Objective is to prevent flooding and provide 100-year flood protection for adjacent homes and businesses in the City of Camarillo	City of Camarillo plans may be applicable	Unknown for City of Camarillo
Camarillo Hills Drain – Rosewood Avenue to Lantana Street	Replace existing damaged trapezoidal channel and culvert from downstream of Rosewood Avenue to Lantana Street with new RC rectangular channel and box culvert. Objective is to prevent flooding and provide 100-year flood protection for adjacent homes and businesses in the City of Camarillo	City of Camarillo plans may be applicable	Unknown for City of Camarillo
North Simi Drain – Channel Retrofit at Railroad Crossing	Construct drainage facility improvements from 1 <sup>st</sup> Street to Arroyo Simi to increase capacity of existing facility. Objective is to provide 100-year flood protection to adjacent properties within the City of Simi Valley	City of Simi Valley plans may be applicable	Unknown for City of Simi Valley

# TRANSPORTATION DEPARTMENT

## PLANNED CAPITAL PROJECT FOR FISCAL YEAR 2008-2009

PROJECT	LOCATION AND DESCRIPTION	APPLICABLE GENERAL PLAN DOCUMENT	GENERAL PLAN CONFORMITY
Aliso Canyon Road	Repair winter storm damage to pavement and restore embankment along Aliso Canyon Road to protect the roadway and prevent further erosion by Aliso Canyon Creek. The site is located north of Foothill Road in the unincorporated area between Ventura and Santa Paula.	GP & P (GP & P), Chapters 2 and 4	Consistent with GP& P
Bridge Program	Rehabilitate or replace existing bridges – Various locations throughout the County to extend their life or improve traffic safety	GP & P (GP & P), Chapters 2 and 4	Consistent with County General Plan
Center School Road Improvements	Construct shoulder and drainage improvements on Center School Road to increase bicycle and traffic safety from Fairway Drive to State Route 118 in the Los Posas Valley	GP & P (GP & P), Chapters 2 and 4	Consistent with County General Plan
Central Avenue Left Turn Lane	Construct left turn lane on Central Avenue at Rio Mesa High School to improve traffic safety.	GP & P, Chapter 4; El Rio/Del Norte Area Plan	Consistent with applicable plans
Donlon Road	Realign Donlon Road to create a four-way intersection with Los Angeles Avenue (State Route 118) and Somis Road (State Route 34) to improve traffic safety.	GP & P (GP & P), Chapter 4	Consistent with County General Plan
Drainage Improvements	Construct roadside ditch revetment and culvert rehabilitation to protect County Roads and increase traffic safety - various locations throughout the County	GP & P (GP & P), Chapters 2 and 4	Consistent with County General Plan
East Loop Drive Storm Drain Improvements	Reconstruct drainage facility on East Loop Drive between Alosta Drive and Orange Lane to improve drainage conditions and traffic safety. The site is located in the Camarillo Heights Existing Community.	GP & P (GP & P), Chapters 2 and 4	Consistent with County General Plan
Foothill Road @ Brown Barranca	Construct shoulder improvements on Foothill Road at Brown Barranca to improve traffic, bicycle and pedestrian safety. Site is adjacent to City of Ventura.	GP & P (GP & P), Chapters 2 and 4; City of Ventura plans may be applicable.	Consistent with County General Plan ; unknown for City of Ventura
Garrido Drive Drainage Improvements	Construct improvements on Garrido Drive to improve drainage conditions. Site is located in the Los Posas Estates Existing Community.	GP & P (GP & P), Chapters 2 and 4	Consistent with County General Plan

# TRANSPORTATION DEPARTMENT

## PLANNED CAPITAL PROJECT FOR FISCAL YEAR 2008-2009

PROJECT	LOCATION AND DESCRIPTION	APPLICABLE GENERAL PLAN DOCUMENT	GENERAL PLAN CONFORMITY
Harbor Boulevard Widening	Widen Harbor Boulevard to four-lanes from the Oxnard City limits to the Ventura City Limits to improve traffic safety.	GP & P (GP & P), Chapter 4	Consistent with County General Plan
Hazard Mitigation	Construct slope protection, landslide and hazard mitigation - various locations in Ventura County to protect County roads and increase traffic safety	GP & P (GP & P), Chapters 2 and 4	Consistent with County General Plan
Hitch Boulevard Realignment	Realign Hitch Boulevard to create a four-way intersection with Los Angeles Avenue (State Route 118) and Grimes Canyon Road to improve traffic Safety. Site is located in the Los Posas Valley west of the City of Moorpark.	GP & P (GP & P), Chapter 4	Consistent with County General Plan
Hueneme Road Widening	Widen Hueneme Road to four-lanes from Oxnard City limits to the Rice Avenue intersection to improve traffic safety.	GP & P (GP & P), Chapter 4	Consistent with County General Plan
Matilija Road North	Repair pavement and restore embankment along Matilija Road North damaged by winter storms. The proposed improvements are intended to protect the roadway and prevent further damage	GP & P (GP & P), Chapters 2 and 4	Consistent with County General Plan
Minor Construction	Construct minor projects beyond the scope of routine maintenance but minor enough that they can be accomplished with a purchase order or an informal contract - at various locations throughout the County	GP & P, Chapters 2 and 4	Consistent with County General Plan
Non-motorized Transportation Improvements	Construct pedestrian and bicycle improvements at various locations throughout the County	GP & P, Chapter 4; Regional Trails and Pathways Plan	Consistent with applicable plans
North Ventura Avenue Drainage Improvements	Construct drainage improvements along the edge of pavement on both sides of the roadway south of Shell Road, north of the City of Ventura	GP & P, Chapters 2 and 4; North Ventura Avenue Area Plan	Consistent with applicable plans
Old Creek Road Bridge @ San Antonio Creek	Replace existing low water crossing with a bridge over San Antonio Creek near Oak View	GP & P, Chapters 2 and 4 and Oak Park Area Plan and Ojai Valley Area Plan	Consistent with applicable plans
Pavement Rehabilitation	Resurface various roads throughout the County in order to strengthen, reclaim, modernize and extend the life of	GP & P, Chapter 4	Consistent with County General Plan

## TRANSPORTATION DEPARTMENT

### PLANNED CAPITAL PROJECT FOR FISCAL YEAR 2008-2009

PROJECT	LOCATION AND DESCRIPTION	APPLICABLE GENERAL PLAN DOCUMENT	GENERAL PLAN CONFORMITY
	deteriorating County roads.		
Potrero Road At Hidden Valley Road	Construct improvements at the intersection of Potrero Road and Hidden Valley Road to improve traffic safety. south of Thousand Oaks	GP & P, Chapters 2 and 4; Thousand Oaks Area Plan	Consistent with County General Plan
Potrero Road Guardrails – Phase II	Construct guardrail improvements on Potrero Road west of Thousand Oaks.	GP & P (GP & P), Chapters 2 and 4	Consistent with County General Plan
Rice Avenue Improvements	Construct additional turn lanes at intersections with Wooley Road and Channel Islands Boulevard to improve traffic safety, east of Oxnard	GP & P, Chapter 4	Consistent with County General Plan
Roadside Safety Program (Phase I)	Evaluate various roads throughout the County to develop recommendations to modernize, improve drainage, pave shoulders, and improve operational characteristics to improve traffic, pedestrian and bicycle safety.	GP & P (GP & P), Chapters 2 and 4	Consistent with County General Plan
Rice Avenue Improvements	Construct additional turn lanes at intersections with Wooley Road and Channel Islands Boulevard to improve traffic safety, east of Oxnard	GP & P (GP & P), Chapters 2 and 4	Consistent with County General Plan
Rose Avenue/ Central Avenue Intersection Improvements	Construct additional turn lanes, update signal and construct other improvements at the intersection of Rose Avenue and Central Avenue to improve traffic, pedestrian and bicycle safety in the El Rio/Del Norte area	GP & P, Chapter 4; El Rio/Del Norte Area Plan	Consistent with applicable plans
Santa Clara Avenue @ Friedrich Road Right Turn Lane	Construct right turn lane from Santa Clara Avenue to Friedrich Road to improve traffic safety in El Rio Del Norte area	GP & P, Chapter 4; El Rio/Del Norte Area Plan	Consistent with applicable plans
Torrey Road	Construct improvements to Torrey Road and Torrey Road Bridge 435 at the Santa Clara River to protect the road and the bridge from damage during high flows in the river; south of Piru.	GP & P (GP & P), Chapters 2 and 4 ; Piru Area Plan	Consistent with applicable plans
Traffic Signals	Install traffic signals and update existing signals at various locations throughout the County to improve traffic safety.	GP & P, Chapter 4	Consistent with County General Plan



# WATER AND SANITATION DEPARTMENT

## PLANNED CAPITAL PROJECT FOR FISCAL YEAR 2008-2009

PROJECT	LOCATION AND DESCRIPTION	APPLICABLE GENERAL PLAN DOCUMENT	GENERAL PLAN CONFORMITY
<b>WATERWORKS DISTRICT NO. 1 (MOORPARK AREA) - WATER PROJECTS</b>			
Well # 20 Pumps & Water Treatment Facility	Install pumps and iron and manganese treatment facility within the City of Moorpark	City of Moorpark plans may be applicable	Unknown for City of Moorpark
Home Acres 757 Reservoir Grading and Transmission Line	Ground preparation for planned reservoir and installation of 3,500 LF of 12" water line, west of Moorpark	GP & P, Chapters 2 and 4	Consistent with County General Plan
Home Acres 757 Reservoir	Construct 1.5 mg storage reservoir, west of Moorpark	GP & P, Chapters 2 and 4	Consistent with County General Plan
994 and 1250 Pressure Zones Connection	Install 8,000 linear feet of 12 inch water line, west of Moorpark	GP & P, Chapters 2 and 4;	Consistent with County General Plan
Fairview Booster Pump Station	Construct booster pump station west of Moorpark	GP & P, Chapters 2 and 4;	Consistent with County General Plan
Desalting of Brackish Groundwater in South Las Posas Basin	Construct a well field and wellhead treatment facility west of Moorpark	GP & P, Chapters 2 and 4;	Consistent with County General Plan
Conversion of Chemical Feed System to Chloramines (Well #s 95,96,97 & 98)	Conversion of Well Nos. 95, 96, 97 and 98 from chemical feed system to chloramines to improve water quality and operational flexibility of the system; Various locations within Water Works District 1.	GP & P, Chapters 2 and 4; City of Moorpark plans may be applicable	Consistent with County General Plan, Unknown for City of Moorpark
Roseland Booster Pump Station	Installation of hydro-pneumatic system to provide adequate pressure to existing customers and mitigate concerns on water quality and nitrification; north of Moorpark.	GP & P (GP & P), Chapter 4	Consistent with County General Plan
General Water System Improvements	Unidentified water system improvements throughout Water Works District 1 to comply with Federal and State requirements and to improve the efficiency and flexibility of the system.	GP & P, Chapters 2 and 4; City of Moorpark plans may be applicable	Insufficient information to determine consistency with GP & P - Unknown for City of Moorpark

# WATER AND SANITATION DEPARTMENT

## PLANNED CAPITAL PROJECT FOR FISCAL YEAR 2008-2009

PROJECT	LOCATION AND DESCRIPTION	APPLICABLE GENERAL PLAN DOCUMENT	GENERAL PLAN CONFORMITY
<b>WATERWORKS DISTRICT NO. 1 (MOORPARK AREA) - SEWER PROJECTS</b>			
Expansion of Moorpark Wastewater Treatment Plant 5.0 MGD – Phase 1	Expand treatment plant capacity to 5 MGD to accommodate additional flow from future development, located west of Moorpark	GP & P, Chapter 4; Water Management Plan	Consistent with applicable plans
Expansion of Moorpark Wastewater Treatment Plant 5 MGD - Phase 2	Expand treatment plant capacity to 5 MGD, including handling of solids, operations building and tertiary treatment facility, located west of Moorpark	GP & P, Chapter 4; Water Management Plan	Consistent with applicable plans
Reclaimed Water Reservoir and of Distribution Expansion	Construction of storage reservoir within the City of Moorpark and installation of reclaimed water distribution system pipelines, west of Moorpark	GP & P, Chapters 1 and 4; Water Management Plan; City of Moorpark plans may be applicable	Consistent with applicable plans; unknown for City of Moorpark
Moorpark Wastewater Treatment Plant Landscaping	Landscaping of wastewater treatment plant, west of Moorpark	GP & P, Chapters 1 and 4; Water Management Plan	Consistent with GP& P
Repair Arroyo Simi Embankment at Moorpark Wastewater Treatment Plant	Repair Arroyo Simi Embankment at Moorpark Wastewater Treatment Plant	GP & P, Chapters 2 and 4; Water Management Plan	Consistent with GP& P

## WATER AND SANITATION DEPARTMENT

### PLANNED CAPITAL PROJECT FOR FISCAL YEAR 2008-2009

PROJECT	LOCATION AND DESCRIPTION	APPLICABLE GENERAL PLAN DOCUMENT	GENERAL PLAN CONFORMITY
Repair of Avenida Colonia Stabilizer	Repair of sheet pile stabilizer within Arroyo Simi, south of Avenida Colonia in Moorpark	City of Moorpark plans may be applicable	Unknown for City of Moorpark
Repair of Condor Drive Stabilizer	Repair of sheet pile stabilizer within Arroyo Simi, east of Condor Drive in Moorpark	City of Moorpark plans may be applicable	Unknown for City of Moorpark
Repair of Embankment between MH60 and 61 at Nogales/Science Drive	Repair of damaged embankment within the Arroyo Simi, west of Science Drive in Moorpark	City of Moorpark plans may be applicable	Unknown for City of Moorpark
General Sewer System Improvements and replacements	Unidentified sewer system improvements and replacements throughout Waterworks District 1 to comply with Federal and State requirements and improve the efficiency and flexibility of the system.	GP & P, Chapter 4; Water Management Plan, City of Moorpark plans may be applicable	Unknown for City of Moorpark; Insufficient information to make consistency determination for applicable County Plans
<b>WATERWORKS DISTRICT NO. 16 (PIRU AREA)</b>			
Replacement and Expansion of the Piru Wastewater Treatment Plant	Replacement and Expansion of Piru Wastewater Treatment Plant in compliance with the permit requirements of the Regional Water Quality Control Board; west of Piru	GP & P, Chapters 2 and 4; Piru Area Plan; and Water Management Plan	Consistent with applicable plans
<b>WATERWORKS DISTRICT NO. 17 (BELL CANYON AREA)</b>			
Water System Alternate Source of Supply	Develop alternate water supply system for Bell Canyon to improve operational efficiency and flexibility of the system.	GP & P, Chapters 2 and 4; Ahmanson Ranch Area Plan	Consistent with applicable plans
Flintlock Booster Pump Station Upgrade	Upgrade the Flintlock Booster Pump Station to provide greater flexibility in water supply to the 1550 Pressure Zone	GP & P, Chapters 2 and 4; Ahmanson Ranch Area Plan	Consistent with applicable plans
General Water System Improvements	Unidentified water system improvements throughout WWD #17 to comply with Federal and State requirements and improve the efficiency and flexibility of the system.	GP & P, Chapters 2 and 4; Ahmanson Ranch Area Plan	Insufficient information to determine consistency

# WATER AND SANITATION DEPARTMENT


PLANNED CAPITAL PROJECT FOR FISCAL YEAR 2008-2009

PROJECT	LOCATION AND DESCRIPTION	APPLICABLE GENERAL PLAN DOCUMENT	GENERAL PLAN CONFORMITY
<b>VENTURA COUNTY WATERWORKS DISTRICT NO. 19 (LOS POSAS VALLEY AREA)</b>			
Well No. 2 Water Treatment Facility	Provide wellhead treatment, including well pump, motor, piping, manganese and iron filtration system, instrumentation and site improvements near Bradley Road in Los Posas Valley	GP & P, Chapters 2 and 4	Consistent with County General Plan
Well No. 4 Water Treatment Facility	Construct water treatment facility to comply with Department of Health Services water quality requirements, near Balcom Canyon Road in Los Posas Valley	GP & P, Chapters 2 and 4	Consistent with County General Plan
860 Reservoir Replacement	Replacement of existing reservoir, including erection of a bolted steel tank and appurtenant piping in the Las Posas Valley	GP & P, Chapters 2 and 4	Consistent with County General Plan
12-inch Line Near Sand Canyon Booster Pump Station	Replacement of 12-inch water line along Sand Canyon Road in Los Posas Valley	GP & P, Chapters 2 and 4	Consistent with County General Plan
General Water System Projects	Unidentified water system improvements throughout Water Works District 19 to comply with applicable Federal and State requirements and to improve the system's efficiency and flexibility.	GP & P, Chapters 2 and 4	Insufficient information to make consistency determination with applicable plans
<b>LAKE SHERWOOD COMMUNITY SERVICES DISTRICT</b>			
General Water System Improvements	Unidentified water system improvements throughout the Lake Sherwood Community Services District to comply with Federal and State requirements and to improve the efficiency and flexibility of the system.	GP & P, Chapter 4; Lake Sherwood/Hidden Valley Area Plan	Insufficient information to make consistency determination with applicable plans
<b>COUNTY SERVICE AREA NO. 29 – RINCON COAST</b>			
General Water System Improvements and	Unidentified sewer system improvements and replacements throughout County Service Area	GP & P, Chapter 4; Coastal Area Plan, Water	Insufficient information to make consistency determination with

# WATER AND SANITATION DEPARTMENT

## PLANNED CAPITAL PROJECT FOR FISCAL YEAR 2008-2009

PROJECT	LOCATION AND DESCRIPTION	APPLICABLE GENERAL PLAN DOCUMENT	GENERAL PLAN CONFORMITY
Replacements	29 to comply with Federal and State requirements and to improve the efficiency and flexibility of the system.	Management Plan	applicable plans
<b>COUNTY SERVICE AREA NO. 30 – NYELAND ACRES</b>			
Relocation of the Sewer Line in Ventura Boulevard	Relocation of sewer line that will be affected in Ventura Boulevard due to the Rice Avenue Freeway Interchange project; Nyeland Acres	GP & P, Chapters 2 and 4; El Rio/Del Norte Area Plan	Consistent with applicable plans
<b>COUNTY SERVICE AREA NO. 34 – EL RIO FOREBAY GROUNDWATER CONTAINMENT ELIMINATION PROJECT</b>			
El Rio Forebay Groundwater Containment Elimination Project - Phase 5-A	Install gravity sewer line per RWQCB requirement in El Rio to phase out septic tanks and eliminate groundwater contamination.	GP & P, Chapter 4; El Rio Del Norte Area Plan, Water Management Plan	Consistent with applicable plans
El Rio Forebay Groundwater Containment Elimination Project - Phase 5-B	Install gravity sewer line per RWQCB requirement in El Rio to phase out septic tanks and eliminate groundwater contamination.	GP & P, Chapter 4; El Rio Del Norte Area Plan, Water Management Plan	Consistent with applicable plans
<b>CAMARILLO UTILITY ENTERPRISE SEWER PROJECTS</b>			
Force Main Replacement	Replacement of about 10,000 LF of Force Main at the Camarillo Airport in the City of Camarillo	City of Camarillo plans may be applicable	Unknown for City of Camarillo



# City of Moorpark

COMMUNITY DEVELOPMENT DEPARTMENT: PLANNING – BUILDING AND SAFETY – CODE COMPLIANCE

799 Moorpark Avenue, Moorpark, California 93021 (805) 517-6200 fax (805) 532-2540

June 30, 2009

Mr. Phil Raba  
Administrative Officer  
County of Ventura Public Works Agency  
800 South Victoria Avenue, L#1600  
Ventura, CA 93009

**Subject: County of Ventura Capital Projects Five-Year Program 2009-2014**

Dear Mr. Raba:

The City of Moorpark Community Development Department has reviewed the draft 2009-2014 Capital Projects Program for conformity with the City's General Plan. None of the projects identified in the program pose direct conflicts with the City's General Plan. We would like to indicate that we are supportive of the Hitch Boulevard Realignment project, which intends on creating a four-way intersection with Los Angeles Avenue (State Route 118) and Grimes Canyon Road, and we agree that this project will improve traffic safety at that location. It should be noted however, that the City's General Plan Safety Element has a goal to reduce the risk to the community from hazards related to flooding. The County's Project No. 87029: *Arroyo Simi Channel Improvements – Tierra Rejada to Spring Road*, shows design funding not to begin until the 2011-2012 fiscal year, with completion of the improvements not until 2016. This funding has been pushed back from the previous CIP. To meet the City's housing and safety goals of the General Plan, this project should instead be funded and implemented sooner to help ensure the City would be able to meet its General Plan housing and safety goals. Please contact Joseph R. Vacca, Principal Planner at (805) 517-6236, if you have any questions.

Sincerely,

David A. Bobardt  
Planning Director

C: Honorable City Council  
Honorable Planning Commission  
Steven Kueny, City Manager  
Barry K. Hogan, Deputy City Manager  
Yugal K. Lall, Public Works Director/City Engineer  
File  
Chron

\\mor\_pri\_serv\department share\Community Development\AGENCIES\Ventura County\County CIP\090618 County CIP.doc

JANICE S. PARVIN  
Mayor

MARK VAN DAM  
Mayor Pro Tem

ROSEANN MIKOS  
Councilmember

KEITH F. MILLHOUSE  
Councilmember

DAVID POLLOCK  
Councilmember

**From:** "Janna Minsk" <JMinsk@ci.santa-paula.ca.us>  
**To:** <phil.raba@ventura.org>  
**Date:** 6/25/2009 3:32 PM  
**Subject:** Captial 5 year program 2009-2014

Dear Phil,

Thank you for the opportunity to review the above mentioned document.  
The Santa Paula Planning Department has reviewed the County Capital  
Projects 5-Year Program and has no comments.

Regards

Janna Minsk, AICP

Planning Director

City of Santa Paula

805/933-4214 ext. 244

**From:** "Katrina Rice Schmidt" <schmidt@ci.ojai.ca.us>  
**To:** <phil.raba@ventura.org>, <Butch.Britt@ventura.org>  
**CC:** "Jere Kersnar" <kersnar@ci.ojai.ca.us>, "Mike Culver" <culver@ci.ojai.ca...  
**Date:** 6/25/2009 2:24 PM  
**Subject:** Capital Projects Five-Year Program 2009-2014

Mr. Raba:

Thank you for giving the City of Ojai Community Development Department an opportunity to review the County's Capital Projects Five-Year Program. The Department has no comments on the identified projects.


Regarding the item of installing or updating traffic signals at various locations, please keep in mind that for any new or planned intersection control systems in the City of Ojai or its Sphere of Influence, the City's General Plan promotes the use of roundabouts in place of traffic signals. Roundabouts have proven to be successful in many towns across the nation, most notably the Town of Truckee in Northern California, a town with a rural and unique character.

Thank you for the consideration.

Katrina Schmidt

~~~~~  
Katrina Rice Schmidt, AICP  
City Planner  
City of Ojai  
401 S. Ventura St.  
PO Box 1570  
Ojai, CA 93024  
(805) 640-2555





# City of Port Hueneme

---

May 18, 2009

County of Ventura  
Phil Raba, Administrative Officer  
Central Services Department  
800 S. Victoria Ave., L #1600  
Ventura, CA 93009

SUBJECT: CAPITAL PROJECTS FIVE-YEAR PROGRAM – 2009-2014

Dear Mr. Raba:

Thank you for providing the City with a copy of the Agency's proposed Five-Year Capital Projects Program for review. We have reviewed the Program for conformity to the City's General Plan and no comments.

Sincerely,



Greg C. Brown  
Community Development Director

June 12, 2009

Phil Raba, Administrative Officer  
Central Services Department  
County of Ventura  
800 South Victoria Avenue  
Ventura, CA 93009-1600

**SUBJECT: CAPITAL PROJECTS FIVE-YEAR PROGRAM – 2009-2014**

Dear Mr. Raba:

As requested, City staff has reviewed the County's Five-Year Capital Projects Program. In particular, projects in Fiscal 2009-10, within the City's sphere of influence were reviewed and found to be in conformance with the City's General Plan.

If you have any questions, please contact me at (805) 658-4723.

Sincerely,



Rick Raives  
Interim Community Development Director



# *City Of Camarillo*

601 Carmen Drive • P.O. Box 248 • Camarillo, CA 93011-0248

*Department of  
Community Development  
(805) 388-5360  
Fax (805) 388-5388*

June 25, 2009

Phil Raba, Administrative Officer  
Central Services Department  
County of Ventura, Public Works Agency  
Hall of Administration #1600  
800 South Victoria Avenue  
Ventura, CA 93009

**Subject: 2009 - 2010 Fiscal Year Capital Improvement Projects**

The City of Camarillo City Council, at their meeting of June 24, 2009, has reviewed your proposed capital improvement program and concluded that the projects proposed within the City of Camarillo limits have been determined to be consistent with the General Plan and that no coordinated program is required.

We would like to thank you for your cooperation in forwarding the information. If you have any questions or if clarification is needed, please feel free to contact me at your convenience.

Respectfully,

Robert W. Burrow, AICP  
Director of Community Development

RWB/jw (13 Cap Impr) ltr1 thk you ltr1 2009-10 (venco PW jun24 09)